










St. Tammany Parish Major Street Plan DRAFT

- | | | | |
|---|--------------------------|---|--|
|  | Area Cities |  | Existing Arterial and Collector Roadways |
|  | National Wildlife Refuge |  | Local Roadways |
|  | Wildlife Management Area |  | Proposed Roadways |
|  | 100 year floodplain |  | New Interchange |
| | |  | Railroads |

0 0.5 1 2 Miles

**FREESE
& NICHOLS**



WORKING DRAFT

9/25/2017

Sun

FAIRGROUNDS
BLVD

WATTS THOMAS RD

*Bogue
Chitto National
Wildlife Refuge*

ARCHIE SINGLETARY RD

**Pearl
River
WMA**