










WORKING DRAFT
9/25/2017

**St. Tammany Parish
Major Street Plan DRAFT**

- | | |
|---|--|
|  Area Cities |  Existing Arterial and Collector Roadways |
|  National Wildlife Refuge |  Local Roadways |
|  Wildlife Management Area |  Proposed Roadways |
|  100 year floodplain |  New Interchange |
| |  Railroads |

0 0.5 1 2 Miles

